

Report from Advisory Committee of Commissions Chairs (2023-2026)

Winnie SHIU

ACCO Chair (2025-2026)

FIG Vice President (2023-2026)



- 1 Professional Standards and Practice
- 2 Professional Education
- 3 Spatial Information Management
- 4 Hydrography
- 5 Positioning and Measurement
- 6 Engineering Surveys
- 7 Cadastre and Land Management
- 8 Spatial Planning and Development
- 9 Valuation and the Management of Real Estate
- 10 Construction Economics and Management



FIG Commission 1 - Professional Standards and Practice

Areas of Interest:

International Ethics Standards (WG 1.1)

Women in Surveying (WG 1.2)

International Boundary Settlement and Demarcation (WG 1.3)

Chair: Timothy W. Burch, PLS

Executive Director - National Society of Professional Surveyors (NSPS)

"FIG Commission 1 focuses on establishing a set of ethical principles that fits the surveying profession for reference by professional institutions. It also focuses on promoting greater understanding and improving community perceptions about the surveying profession, which is underlined by the foundation's vision to improve gender equality and maintaining global peace and justice, in line with Goal No. 5 and 16 of the United Nations Sustainable Development Goals respectively."

FIG Commission 1 - Professional Standards and Practice

<u>Commission 1</u>	<u>Business Sessions</u>	<u>Commission 1</u>	<u>WGIC / FIG Forum</u>
Paper Presentations	Various Topics	Annual Meeting	Various Topics
Tuesday, April 8	Tuesday, April 8	Tuesday, April 8	Wednesday, April 9
11:30 – 13:00	14:00 – 15:30 & 16:00 – 17:30	17:30 – 18:30	11:30 – 13:00
Room P5	Room P10	Room P10	Room P2

"FIG Commission 1 focuses on establishing a set of ethical principles that fits the surveying profession for reference by professional institutions. It also focuses on promoting greater understanding and improving community perceptions about the surveying profession, which is underlined by the foundation’s vision to improve gender equality and maintaining global peace and justice, in line with Goal No. 5 and 16 of the United Nations Sustainable Development Goals respectively."

Commission 2 – 2024 Highlights: Events and Publications

- **The World Surveyors Day 2024** March 23
- FIG WW2024, Commission 2 organised
 - two (2) technical sessions,
 - the annual meeting and
 - the FIG Academic Forum;
 - **WG C2+C7** held a dynamic workshop
- **The Global Survey on Surveying (2023-2024)**
- A new chair for WG 2.3: Davey Edwards (USA)
- FIG Regional Conference Nepal 14-16 2024

- Positioning Paper: **Teaching Essentials for Responsible Land Administration: Considerations for future education and training**
WG C2+C7

• 2025

- Webinar on FIG TF SDGs and Comm.2: **The nexus between SDGs in Education – a real success!**
- **FIG WW 2025**

Professional Education – Learning Methods and Styles in Surveying Education (C2).

The Nexus Between SDG's and Professional Education in Geospatial World 0 (SDG TF).

Academic Forum

Innovations in Professional Education (C2).



Sagi Dalyot, Chair of
Commission 3

Represented in General
Assembly by Markus Schaffert

Commission 3 " Spatial Information Management"

- Goal and WGs
- The Progress

One Goal, three Pillars, five Working Groups in Commission 3

Goal: Equal, Liveable, Available and Affordable Spaces

collection & management

handling & processing

usage

WG1: Geospatial data: professionalism technology, and services
Markus Schaffert

WG2: Urban challenges in developing countries (joint Com9)
David N Siriba

WG3: Sustainable (geo-)spatial planning (joint Com8)
Enrico Rispoli

WG5: Geospatial next (joint YSN)
Cemre Şahinkaya

WG4: LADM and 3D LA (joint Com7)
Peter van Oosterom


One Goal, three Pillars, five Working Groups in Commission 3

**Goal: Equal, Liveable, Available and
Affordable Spaces**

collection &
management

handling &
processing

usage




The Progress. Events in 2024/25

- Workshop on “SurveyingRegistration – Valuation: how we gather and deal with our data today” in Malta. Organized by Commission 3 joint with Commission 9 and EGOS 2/2024
- FIG Working Week 2024 in Accra, Ghana, 5/2024
- COBGI2024 workshop BIM and GIS Integration. Joint event organized by commission 3 and the Erasmus+ program BIRGIT (6/2024), Varaždin, Croatia
- 12th International FIG Workshop on the Land Administration Domain Model & 3D Land Administration in Kuching, Malaysia, 9/2024. Joint event including the Malaysian Geoinformation Week, Annual Meeting FIG Commission 5 & FIG Commission 7, and UN Habitat

The Progress. Events in 2024/25

- FIG Working Week Brisbane 4/2025
- Workshop on "Building Back Better the Self-made Cities: Improving Geospatial Data Ecosystems & Formalizing Informal Settlements," Organized jointly by UNECE WPLA, FIG Commissions 3 & 9, EGoS, and the World Bank, Athens, 18-22 June 2025
- The 13th International FIG Workshop on LADM & 3D LA, November 2025, Florianópolis, Brasil. Joint event together with FIG Commission 7, FIG Commission 8, UN Habitat (STDM), and national Brazilian events
- FIG Commission 3 Annual Meeting 2025 – TBD (Nairobi, Kenya)
 - Apart from organizing events also contributions of Com3 members in many (scientific) conferences
 - Meeting in Naironi, Kenya, of Commission 3 chair and the Institution of Surveyors of Kenya (ISK)






WORKING
WEEK 2025

AND

Locate25

THE NATIONAL GEOSPATIAL CONFERENCE





Brisbane, Australia 6–10 April

Collaboration, Innovation and Resilience: Championing a Digital Generation

Brisbane Sessions

Monday

Remote Sensing and Earth Observation (C3)

Spatial Data Infrastructure and Standards (C3)

Tuesday

Mobile Technologies for Inclusive Sidewalk Mapping - Or Mapping Sidewalks for All: Mobile Tech and Community Empowerment 1 (C3)

Commission 3 Spatial Information Management Annual Meeting

Innovations in Urban Planning and Land Management (C3)

Wednesday

Artificial Intelligence and Automation in Geospatial Applications (C3)

Geospatial Technologies for Climate Resilience (C3)

Geoinformation for Sustainable Development Goals - SDGs (C3)

1 NO POVERTY



2 ZERO HUNGER



3 GOOD HEALTH AND WELL-BEING



4 QUALITY EDUCATION



10 REDUCED INEQUALITIES



11 SUSTAINABLE CITIES AND COMMUNITIES



13 CLIMATE ACTION



15 LIFE ON LAND



ORGANISED BY



PLATINUM SPONSORS



Australian Government





THE SCIENCE OF WHERE™







Commission 4 (Hydrography)

Supports for all aspects of the Hydrographic Surveying Profession including;

Education & Training, review and update of Standards and Guidelines; Blue Surveying and Hydrospatial Data Management; Climate change, Sea Level Rise and it's adaptation.


WG4.1 Hydrographic Standards and Guidelines.

WG4.2 Sustainable Oceans and Hydrography.

WG4.3 Mapping the Plastic.

WG4.4 Hydrospatial Domain and Marine Administration.

WG4.5 Climate Change induced Sea Level Rise and Adaptation.



WG4.1: Chair-Geoff Lawes



WG4.2: Chair-Gordon Johnston



WG4.3 : Chair-Simon Ironside



WG4.4: Chair-Kelvin Tang



WG4.5: Chair-Mick Filmer



Commission Chair:
Eranda Gunathilaka

Key highlights in 2024-2025

- ✓ WG4.1: Supported Open Geospatial Consortium (OGC) in adoption of Bathymetry Attributed Grid (BAG).
- ✓ WG4.2: Capacity Development meetings and contributions to IHO (IBSC), IMO, WMO and IALA.
- ✓ WG4.3: Completed several pilot studies (Ghana & Sri Lanka), collaborated with Ghanian Ministry for the Environment on ‘Plastic Not Seen’ project.
- ✓ WG4.4: Contributed to Seabed 2030, Promote Hydrospatial Data Management.
- ✓ WG4.5: Expanded its membership and revised the action plan, Webinars.
- ✓ Closely working with the FIG YSN and CCTF.
- ✓ Attended several events representing FIG.
- ✓ Several publications.





**WORKING
WEEK 2025**



Locate25 | 
THE NATIONAL GEOSPATIAL CONFERENCE



Geospatial
Council of Australia

Collaboration, Innovation and Resilience: Championing a Digital Generation

Brisbane, Australia 6–10 April

Actions for FIGWW2025

- ✓ TS4.1 - Hydrography for a Sustainable Future: Solutions for People, Planet, and Progress.

Monday 7th April: 16.00-17.30

- ✓ TS4.2 - Advancing Hydrospatial Intelligence: Innovation and Resilience in the Digital Era.

Wednesday 9th April: 14.00-15.30

- ✓ JTS4.3 - New Methods and Techniques to Improve Measurement Accuracy & Understanding of Relative Sea Level Rise and its Consequences.

Wednesday 9th April: 16.00-17.30; Panel Discussion (C4 and CCFT).



PLATINUM SPONSORS



CHCNAV





**WORKING
WEEK 2025**



Locate25 |
THE NATIONAL GEOSPATIAL CONFERENCE



Geospatial
Council of Australia

Collaboration, Innovation and Resilience: Championing a Digital Generation

Brisbane, Australia 6–10 April



Commission 5 – Updates

Presentation to General Assembly Session I

Ryan Keenan – Chair (2023-2026)



"FIG Commission 5 focuses on delivering fit-for-purpose performance for Positioning and Measurement. It provides the tools, techniques and procedures to educate and train surveying professionals everywhere. Appropriate methodology for data collection and processing are required to be successful in an era of global, integrated geospatial data."

Working Groups

- **5.1 Standards**
- **5.2 3D Reference Frames**
- **5.3 Vertical Reference Frames**
(with Comm 4)
- **5.4 GNSS**
- **5.5 Multi-Sensor Systems**
(with Comm 6 / IAG)
- **5.6 Cost-effective Positioning**
- **5.7 Emerging Technologies for PNT** *(with IAG)*

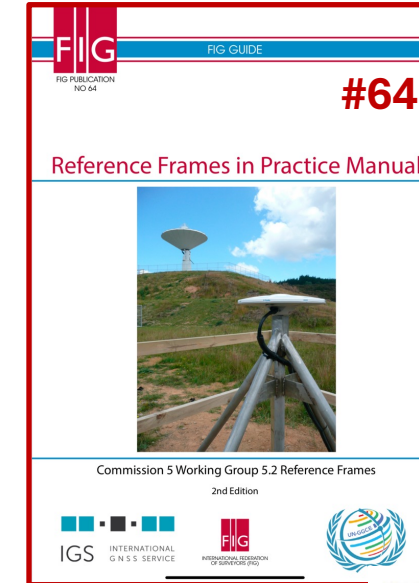


PLATINUM SPONSORS



Progress since the last General Assembly

- Publications
 - #64 Reference Frames in Practice (upd 2025)
 - #74 Cost-Effective Positioning pending
- Involvement in UN-GGCE Listening Tours 2024
 - FIG | IHO | ISO sessions
 - Regions – Americas, Asia Pacific, Australia
- Events (2024)
 - 14th Experts UN-GGIM – New York, USA
 - UN-GGCE – Bonn, Germany
 - Intergeo 2024 – Stuttgart, Germany
 - FIG C7 Annual Meeting with C5 Sarawak, Malaysia
 - FIG RC 2024 – Kathmandu, Nepal
 - RFIP Seminar 2025 -



United Nations
Global Geodetic
Centre of Excellence



UN-GGIM
UNITED NATIONS
COMMITTEE OF EXPERTS ON
GLOBAL GEOSPATIAL
INFORMATION MANAGEMENT



International Committee on
Global Navigation Satellite Systems



Commission 5 in Brisbane

C5 will be holding 1 Workshop, 7 sessions, 55+ abstracts, 1 dinner
Reference Frames in Practice Workshop (1.5 day pre-event)

- Several session collaborations as shown below
 - SIDS Workshop Series with FIG Networks – Comm5 co-hosting the Geodesy Session
 - Resilient PNT including Panel Discussion (joint WG with IAG)

Monday 14:00

SIDS / AP CDN -
Geodesy
Positioning
Nations for the
Future: Joint
Session with
Commission 5
Positioning &
Measurement

Tuesday 11:30

Reference Frames
and Dynamic
Datums: Moving
with the Times
(C5)

Tuesday 14:00

Multi-Purpose
Positioning
Infrastructure:
Greater than the
Sum of their Parts
(C5)

Tuesday 16:00

Innovative
Applications of
Cost-Effective
Positioning in
Mitigating the
Impact of Disasters
& Climate (C5)

C5 meeting

17:30 Open Meeting

Wednesday 11:30 Wednesday 14:00

Resilient PNT:
What, Why, How,
Who and When?'
(C5)

An Analog Earth in
Digital Models:
Capturing the
World Around Us
(C5)



**WORKING
WEEK 2025**



Locate25 | 
THE NATIONAL GEOSPATIAL CONFERENCE



Geospatial
Council of Australia

Collaboration, Innovation and Resilience: Championing a Digital Generation

Brisbane, Australia 6–10 April

Commission 6: Engineering Surveys

Chair: Werner Lienhart



PLATINUM SPONSORS



WG 6.1: Deformation Monitoring and Analysis

WG 6.2: Dynamic Structural Monitoring

- JISDM Conference



- Bridge Monitoring Best Practice Example
 - Acquisition of monitoring data with a variety of geodetic sensors (April 2025)
 - Goals
 - Generate an open data test data set to derive best practice standards
 - and publish them as a FIG document.



WG 6.3: Applications of immersive technologies in Engineering Geodesy

WG 6.4: Engineering Surveying Outreach

- Exploring new ways to get the FIG community involved
 - Webinar held together with YSN (Jan. 2025)

– Sketch up catalogue

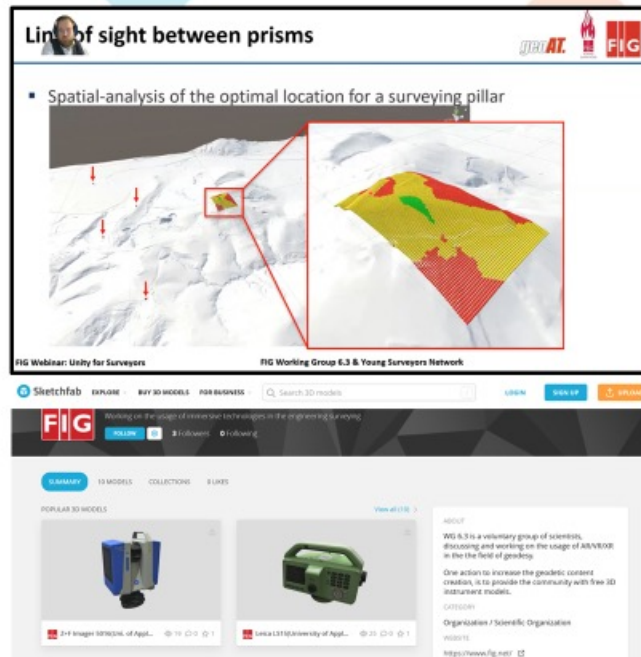
https://sketchfab.com/FIG_WG6.3_ImmersiveTech

– Questionnaire



Online
survey

– Special geodetic sessions at other e.g. civil engineering conferences




Create your own VR application!


FIG Working Group 6.3
 in collaboration with
FIG Young surveyors network

WEBINAR DATE
16th January 2025 17:00-18:30 (CET)

This online webinar will teach you how to get started in the Unity game engine from a surveyor's perspective.

Download Webex Meet for this meeting
 SEND YOUR APPLICATION TO:
 peter.bauer@tugraz.at

Commission 6 at Working Week Brisbane

Monday 14:00

Scanning, BIM and
Virtual Reality (C6).

Monday 16:00

Monitoring of Civil
Infrastructure and
Natural Phenomena
(C6).

Tuesday 17:30

Commission 6
Engineering Surveys
Annual Meeting.

Wednesday 16:00

Applications and
Challenges of Mobile
Mapping (C6).

Wednesday 16:00

Modern Infrastructure
Development -
Innovations and
Monitoring
Techniques (C6/C10).

SDGs related to C6

9 INDUSTRY, INNOVATION
AND INFRASTRUCTURE1st relevant
SDG**13** CLIMATE
ACTION2nd relevant
SDG**11** SUSTAINABLE CITIES
AND COMMUNITIES3rd relevant
SDG

Commission 7

2024 Highlights

FIG 2024, Accra, Ghana: 19 sessions, +100 papers, special session with SDGs and Climate Compass



FIG C7 Annual Meeting 2024, Kuching, Sarawak, Malaysia: 20 abstracts; 6 technical sessions; +LADM + STDM UN Habitat



FIG Regional Conference 2024, Kathmandu, Nepal, November; LAS in Nepal

Working Groups: All 8 active on online events, data collection and outputs

Position paper on future pathways for **Teaching Essentials in Responsible Land Administration.**



FIG Commission 7 2023-26 Workplan Dashboard						
		2023	2024	2025	2026	Current Status
	WG 7.1 FELA					
Activities	Case and Tool Capture	25%	70%	5.00%		100%
	Advocacy and Awareness	10%	30%	20.00%		55%
Outputs	FELA Publication	5%	10%	30.00%		45%
	WG 7.1 FFPLA					
Activities	FFPLA Implementation Survey	10%	30%	0.00%		40%
	FFPLA Case Stories	25%	60%	15.00%		100%
	Land Tenure Day	0%	0%	0.00%		0%
Outputs	FFPLA Publication	0%	15%	25.00%		40%
	WG 7.3 3D&LADM					
Activities	LADM Revision Support	25%	55%	10.00%		90%
Outputs	Broadening 3D Land Administration	10%	55%	0.00%		65%
	LADM Revision Document	0%	55%	20.00%		75%
	2nd SI on LADM Revision	0%	55%	20.00%		75%
	WG 7.4 AI&RS					
Activities	Technique and Tool Identification	25%	55%	20.00%		100%
	Country Level Case Capture	25%	25%	20.00%		70%
Outputs	RS&LA Publication (SI)	0%	0%	0.00%		0%
	WG 7.5 Women					
Activities	FIG Pub 24 Review	15%	30%	5.00%		50%
	Stand for Her Land Support	20%	20%	10.00%		50%
	Case Story Capture	10%	25%	10.00%		45%
Outputs	Publication 24 Update	5%	15%	10.00%		30%
	Field Catalogue	0%	10%	30.00%		40%
	WG 7.6 LA+LUP					
Activities	Capturing country cases	20%	40%	20.00%		80%
	Capturing tools and techniques	20%	40%	20.00%		80%
Outputs	Publication DT&LM	0%	10%	10.00%		20%
	SI on DT&LM	0%	5%	0.00%		5%
	WG 7.7 LA Education					
Activities	TERLA development	20%	50%	20.00%		90%
	Curriculum Review	20%	50%	20.00%		90%
Outputs	TERLA Publication	0%	100%	0.00%		100%
	Journal Article	0%	20%	0.00%		20%
	WG 7.8 Comparative Cadastres					
Activities	Needs Assessment	5%	20%	0.00%		25%
	Strategy Development	5%	20%	0.00%		25%
	Pilot Implementation	5%	0%	0.00%		5%
Outputs	State-of-Play Reports x4	25%	10%	65.00%		100%
	Pilot / Demonstration / Implementation	0%	0%	0.00%		0%

2025 Plans and Activities



3rd Arab Land Conference, Rabat, **Morocco**, February

FIG 2025, 13 sessions, +80 abstracts

Publications:
 LADM Overview
 LADM in the Classroom
 FELA in Action
 FIG Pub 24 Renewal

C7 Annual Meeting
 Florianopolis, **Brazil**, with C8, November

Online:
 FFPLA Workshops



Commission 7 – This Week

Australian Land Administration Innovations 1 & 2
3D and Land Administration Domain Model (**LADM**) 1 & 2
Fit for Purpose Land Administration 1 & 2
Legal and **Policy** Issues in Land Administration
AI and **Remote Sensing**
Automation and **Digitalisation**
Digital Transformation, Land Management and **NSDIs**
Women's Access to Land (and Administration)
Marine Cadastre and Applications
SIDS/APCDN Joint Session

**Wall To
Wall C7!
All Day,
Every Day!**

13x joint sessions
80x papers
1x meeting
1x dinner





**WORKING
WEEK 2025**



Locate25 
THE NATIONAL GEOSPATIAL CONFERENCE



Geospatial
Council of Australia

Collaboration, Innovation and Resilience: Championing a Digital Generation

Brisbane, Australia 6–10 April

Commission 8 (Spatial Planning and Development)

Theme (2023-26):

Knowledge Transfer and Innovation in Spatial Planning and Governance

Key Areas: Responsible knowledge transfer and innovation, Land and spatial policy instruments, Land and spatial governance, Urban-rural land governance, Digitization of spatial planning processes, Valuation in spatial planning and land use.

Working Groups

WG 8.1 Urban-rural land linkages

WG 8.2 Unregistered Land and large-scale acquisition/compensation (Joint WG with C9)

WG 8.3 Spatial Planning Instruments and Climate Change (Joint WG with the FIG YSN)

WG 8.4 – Digital Transformation for Land Management and Spatial Governance (Joint WG with C7)

WG 8.5 Spatial Plan and Valuation Information in LADM Context

ORGANISED BY 

 **Geospatial**
Council of Australia

PLATINUM SPONSORS


Australian Government

CHCNAV

 **esri**
THE SCIENCE OF WHERE™

Leica
Geosystems

 **iMeter**

 **Surveyors**
Australia

Commission 8 (Spatial Planning and Development)

Key Commission Highlights (2024-25)

- ✓ Webinar on “Climate-Smart Land Use Planning – Towards Flood and Drought Resilience” – WG 8.3
- ✓ Roundtable Discussion on Gender Issues in Post-Mining Land Restoration – WG 8.3
- ✓ The Place of Digital Technologies in Land Administration and Management, and Spatial Planning and Development – WG 8.4
- ✓ 12th International FIG Workshop on the Land Administration Domain Model & 3D Land Administration (Kuching, Malaysia, 24-26 September 2024) – WG 8.5.
- ✓ Joint Events in Partnership with UNCCD



Commission 8 Officers



Kwabena Asiamah
(Chair)



Charles Atakora
(Vice-Chair)



Eugene Chigbu
(WG 8.1 Chair)



James Kavanagh
(WG 8.2 Chair)



Adrianna Czarnecka
(WG 8.3 Chair)



Walter de-Vries
(WG 8.4 Chair)



Abdullah Kara
(WG 8.5 Chair)



Peter Ache, Chair of the Commission 9

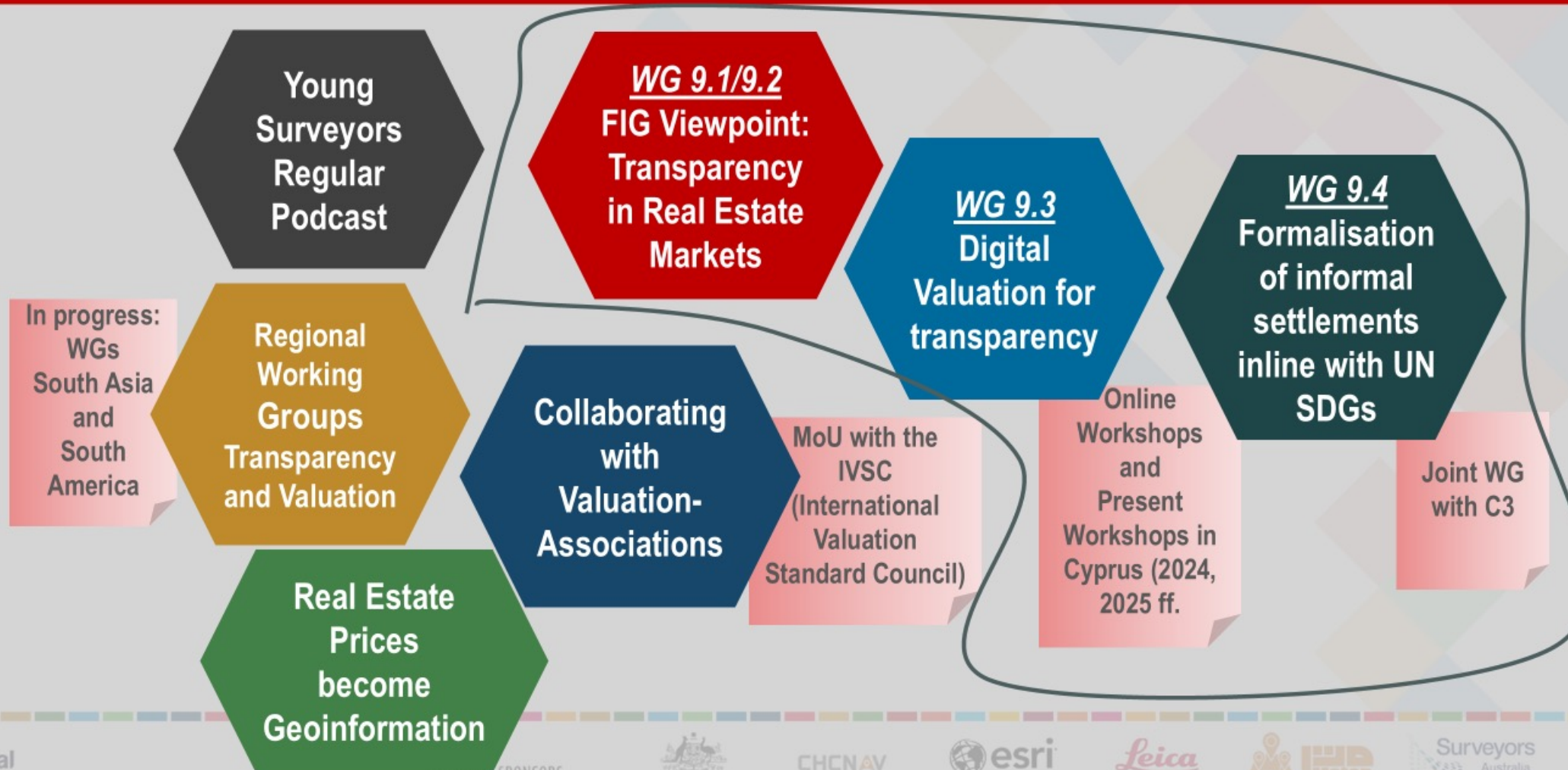
Commission 9 "Valuation and the Management of Real Estate"

- **The Goal**
- **The Workplan**
- **The Progress**

Improving Transparency in Real Estate Markets



**One
Goal
-
Seven
paths**



Brisbane Sessions



**One
Goal
-
Seven
paths**

Tue, 07/04, 2 pm, Boulevard 1

**Transparency in Real Estate
- Valuation and Trust -**

Tue, 07/04, 4 pm, Plaza 9

**Valuation of unregistered
Land**

Tue, 07/04, 5:30 pm, Plaza 10

Commission 9 - Meeting

Tue, 07/04, 7 pm

Commission 9 - Dinner

Wed, 08/04, 11:30 am Plaza 8

**Innovations and AI
in Valuation**

Thu, 09/04, 11:30 am Plaza 5

**Climate Change an Real Estate
Values**

Thu, 09/04, 4:30 pm Plaza 5

**Property Extraction and
Taxation**



**WORKING
WEEK 2025**



Locate25 | 
THE NATIONAL GEOSPATIAL CONFERENCE



Geospatial
Council of Australia

Collaboration, Innovation and Resilience: Championing a Digital Generation

Brisbane, Australia 6–10 April

COMMISSION 10

CONSTRUCTION ECONOMICS AND MANAGEMENT



Mercy Iyortyer
Commission 10 Chair
Nigeria

REPORT TO FIG 48TH GENERAL ASSEMBLY

**FIG WORKING WEEK, 6 - 10 APRIL 2025, BRISBANE,
AUSTRALIA**

ACTIVITIES IN REVIEW

1. TECHNICAL SESSIONS OF WW 2024 CENTERED ON:

- BIM for Surveyors (Pre-Conference Event)
- Smart Construction Approaches for Sustainable Development
- Digital Construction
- Profitable Management of Construction Projects

2. COLLABORATION WITH PARTNERS, COMMISSIONS AND TASKFORCES:

- Commonwealth Association of Surveying and Land Economy (CASLE)
- International Cost Engineering Council (ICEC)
- African Association of Quantity Surveyors (AAQS).
- Commission 9
- Diversity & Inclusion
- Sustainable Development Goals
- Climate Compass

3. PUBLICATIONS & RESEARCH:

- ❖ **FIG Article of the Month: October 2024: The Emergence of the All Construction Performer to Drive Sustainable Construction and Internet of Thing (IoT): A Malaysian Perspective.**
- ❖ Balancing Sustainability, Smart Cities and Digitization: Insights from a Quantity Surveyors Perspective
- ❖ AQSA Research & Education Conference: “Futuristic Built Environment: Transformative Effects of Artificial Intelligence and Digital Technology

- ## 4. WEBINARS:
- i. Biophilic Design vs Sustainable Architecture: Navigating the Future of the Built Environment
 - ii. Implementation of ICMS in Malaysia
 - iii. The Mosque Between Tradition and Globalization

5. COMMITTEE MEETINGS AND COMMITTEE DINNER

NEXT PLANS



- ☐ Capacity Building /Training on Costing of Sustainable Construction with International Cost Engineering Council (ICEC) in USA 2025
- ☐ Joint Workshops with Commonwealth Association of Surveyors and Land Economics 2025 (CASLE)
- ☐ UN Habitat World Urban Forum Conference on Sustainable Construction November 2025
- ☐ Publications
- ☐ Webinars
- ☐ Rwanda Institute of Quantity Surveyors (RIQS) 2025 Conference - The need for Collaborative Surveying expertise for a sustainable and resilient built environment -
- ☐ ASEAN Quantity Surveyors Association - (AQSA) Research and Education Conference - Futuristic Built Environment, Transformative effect of Artificial Intelligence and Digital Technology, Malaysia, October 2025



**WORKING
WEEK 2025**



Locate25 | 
THE NATIONAL GEOSPATIAL CONFERENCE



Geospatial
Council of Australia

Collaboration, Innovation and Resilience: Championing a Digital Generation

Brisbane, Australia 6–10 April

BRISBANE 2025 TECHNICAL SESSION PLANS

- **C10-1: NEXT GENERATION INFRASTRUCTURE: SUSTAINABILITY AND SMART SOLUTIONS**
 - Monday 7th April – 16.00 – 17.30
- **C10-2: DIGITAL TRANSFORMATION STRATEGIES IN THE CONSTRUCTION INDUSTRY**
 - Wednesday 9th April – 14.00 – 15.30
- **JOINT C10/C6: MODERN INFRASTRUCTURE DEVELOPMENT: INNOVATIONS AND MONITORING TECHNIQUES**
 - Wednesday 9th April – 16.00 – 17.30
- **COMMISSION 10 ANNUAL MEETING** : Tuesday 8th April, 17.30 – 18.30
- **COMMISSION 10 DINNER** : Tuesday 8th April, 19.00 – 22.30

Discussions

Motion:

That the General Assembly adopts the reports of the Commission Chairs and records its thanks to the chairs and other officers of the Commissions for their ongoing contributions.



Commission Meetings

Tuesday 08 April 17:30-18:30

All Ten Commissions will be hosting Open Meetings

- Meet the Commissions and their Working Groups
- Learn about their Workplans
- Get Involved with their activities
- National Delegates – please identify yourself!

Tuesday 08 April

17:30 – 18:30

Commission Meetings

Check the Conference App for the Meeting Venue



Commission Dinners – **Pay For Yourself**

Tuesday 08 April – starting 19:00



Commissions
1, 4, 5, 6, 9,
10

Location: The Charming Squire
3/133 Grey Street,
South Brisbane

LLh: -27.475676,153.019245,97 (WGS84)

///tables.eager.supply



Commissions
2, 7, 8



Location: The Plough Inn,
29 Stanley Street Plaza,
South Brisbane



Informal gathering, make new friends

No registrations required

*Vegetarian and vegan meals available

Thank You!