



**WORKING
WEEK 2025**



Locate25 | 
THE NATIONAL GEOSPATIAL CONFERENCE



Collaboration, Innovation and Resilience: Championing a Digital Generation

Brisbane, Australia 6–10 April

Commission no. 3 Spatial Information Management

Nomination for Commission Chair Elect 2025-2026

(for the positions of Chair of Commission for the term 2027-2030)

Prof Vlado Cetl, PhD

University North

Department of Geodesy and Geomatics

University centre Varaždin, Croatia



PLATINUM SPONSORS



About me...



FIG & Commission 3

- Member of the Croatian Geodetic Society since 1998
- National Delegate in FIG Comm. 3
 - 2013 Annual 'FIG Commission 3' Workshop and Meeting, Skopje, North Macedonia
 - 2015 FIG Commission 3 Annual Meeting and Workshop, Malta
 - 2019 FIG PUBLICATION no. 73. Trends in Geospatial Information: The Land Surveyors Role in the Era of Crowdsourcing and VGI

CROATIAN
GEODETIC
SOCIETY 1953

FIG & Commission 3

International conference on unlocking potential, addressing
challenges, and embracing opportunities in BIM-GIS Integration

COBGI2024

Challenges and Opportunities in BIM - GIS integration

17th – 19th June 2024

Varaždin, Croatia

Venue: University North, building UNIN2

organised by



**CROATIAN
GEODETIC
SOCIETY 1953**



FIG & Commission 3

- Why Nomination?
 - Our profession is changing!
 - Disruptive technologies
 - Instruments & Sensors
 - IoT
 - Big Data
 - AI
 - New challenges & opportunities
 - Professional challenge

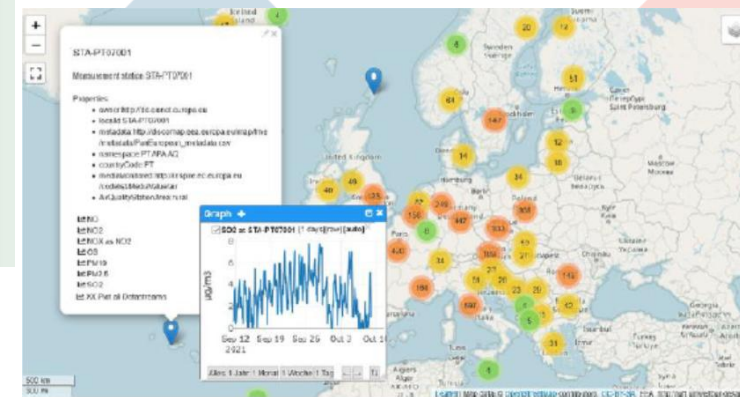

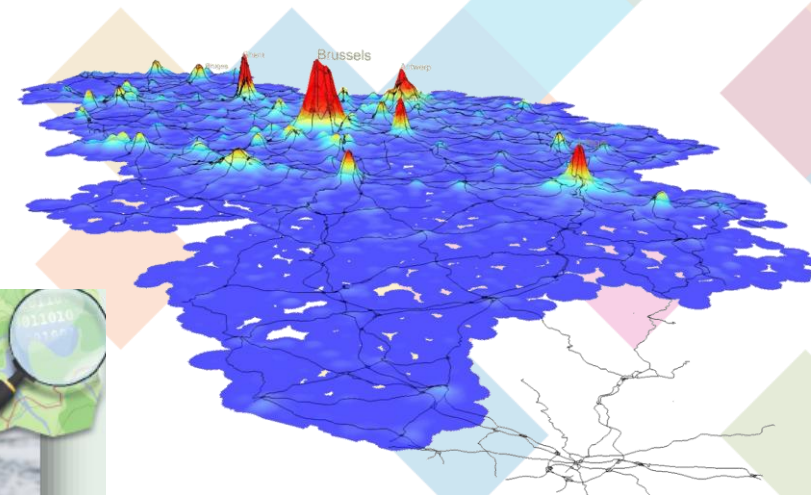
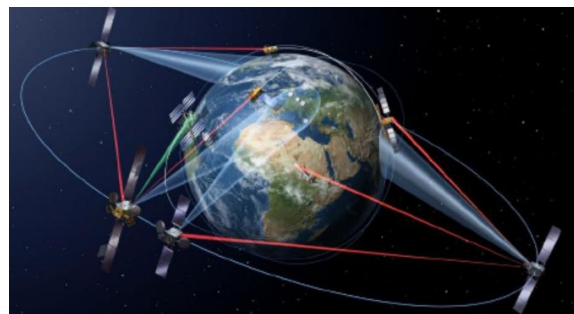
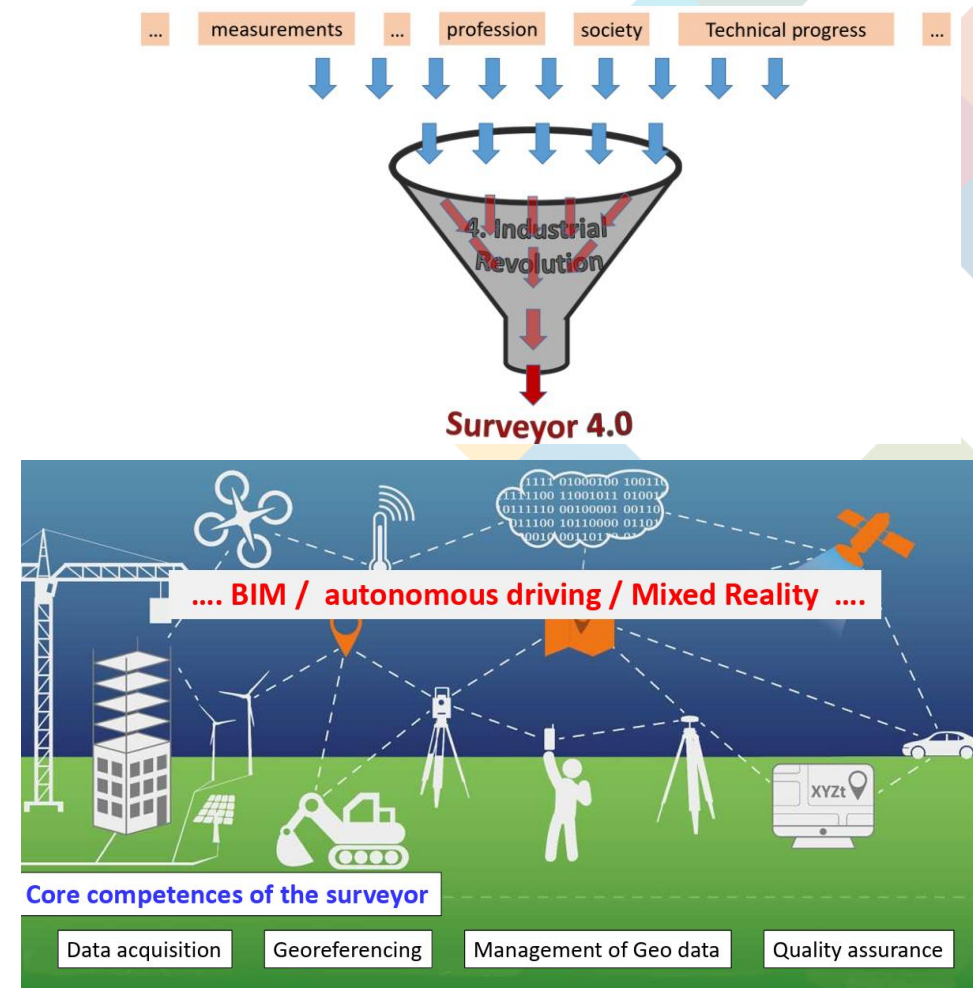


FIG & Commission 3

- Why Nomination?
 - To continue the successful work of Comm. 3
 - To embrace new technological advancements and challenges
 - To contribute to the Surveyor 4.0
 - In a close collaboration with other FIG Commissions and actors
 - ...



Thank you

vlado.cetl@unin.hr